



# Bannau

Past, Present and Future



An Historic Environment Action Plan For  
Bannau Brycheiniog National Park 2023-2028



# Foreword

Bannau Brycheiniog National Park is one of the most important designated landscapes in the UK. It is a special place whose evocative landscapes have a huge significance for everyone who lives, works and visits here. Much of what makes it special are the thousands of years of history - layer upon layer of human activity – that have shaped it.

The Park's 1,300 square kilometres contain a wealth of historic sites and landscapes that encapsulate the full story of human interaction with the environment. Understanding that story is key to transforming Bannau Brycheiniog for the future. With over 17,000 sites listed on the Historic Environment Record – including 2,000 Listed Buildings and 359 Scheduled Monuments – this landscape is packed with clues to our past.

This landscape is also a place for people to enjoy space, light, air – and our historic environment is essential to everyone's wellbeing. But our heritage is also potentially at risk. Only by working together can we secure our important heritage for future generations.

This Historic Environment Action Plan sets out a suite of objectives and processes for delivering them. These are not just objectives set by the National Park Authority – this Action Plan is the result of hundreds of hours of work by a dedicated team of volunteers from across the whole historic environment sector, drawing on deep expertise in archaeology, heritage management, building conservation, cultural heritage, planning and visitor engagement. It has been a unique privilege to work with my colleagues on drawing together this Action Plan.







### Monmouthshire and Brecon Canal

This document is intended to be a living document which will shape, and be shaped by, the work of individuals and groups in the future. This Action Plan is a blueprint for collaborative working, to enhance the rich heritage of this special place for future generations.

**Dr Paul Belford FSA MCIfA**

**Chair of steering group, Historic Environment Partnership**

# Contents

## Part 1

- [8 Introduction](#)
- [12 Our Historic Environment](#)
- [17 Caring for our National Park](#)
- [20 Valuing our Historic Landscapes and Places](#)
- [25 Why do we need an Action Plan?](#)
- [26 How has the Action Plan been developed, and who is it for?](#)
- [30 Vision](#)
- [34 Purpose and Aims of this Action Plan](#)
- [35 Action Plan Objectives](#)

## Part 2

- [38 Background to the Action Plan Tables](#)
- [64 Appendices](#)











Mountain top cairns, Corn Du



Bannau: Past Present And Future



# Part 1





# Introduction

Designated a National Park in 1957, the 520 Sq miles of Bannau Brycheiniog (Brecon Beacons) National Park contains some of Wales' finest and most treasured landscapes, prized for their peace and tranquillity, outstanding natural beauty, geology, wildlife, and cultural heritage.

Despite their apparent wildness, the landscapes we see today are cultural landscapes, formed by thousands of years of human interaction with the land. From the uplands to the settled valleys, the landscapes testify to both continuity and change, and the deep cultural patterns of life which have moulded our landscapes over millennia.

The landscapes of the National Park are living and working spaces<sup>1</sup> with our environments and communities subject to a wide range of pressures, including from development, agricultural change, demographic change, increased visitor numbers, within the context of the great global challenges of the climate and nature emergencies, social and economic inequality and the cost of living crisis.

The National Park Management Plan *Y Bannau: The Future*<sup>2</sup>, works to address these challenges for our designated landscape. The Management Plan addresses the implications of a wide variety of pressures affecting our National Park and highlights the urgency of the climate and nature emergencies. It sets out a bold vision for transformative change within the region pivoting from 'business as usual' to a more sustainable and regenerative future for its environments and communities .



Peter Rhys Williams

<sup>1</sup> <https://bannau.wales/the-authority/who-we-are/what-is-a-national-park/>

<sup>2</sup> <https://future.bannau.wales/>







“

The Historic Environment is the physical manifestation of Wales' cultural heritage; a precious inheritance that we must care for and pass on to our children to love, cherish and enjoy

**Lord Elis Thomas (2018)**





Our Historic Environment is fundamental to the special qualities of the National Park and the sector has an important role to play in the transition to a sustainable future<sup>3 4 5</sup>. Careful management is essential to protect the special qualities of the National Park however, existing under-resourcing and capacity issues in the sector will be accentuated by the challenges facing us all in the years ahead.

As part of the development of the new National Park Management Plan, the National Park Authority prompted the development of a new Historic Environment Partnership (HEP), a voluntary partnership of heritage organisations and community groups, to protect our Historic Environment and promote cohesion and alignment of the different groups and organisations working in the National Park. The partnership was tasked with the preparation of an Historic Environment Action Plan to improve co-ordination and collaborate action to promote the conservation and celebration of the Historic Environment of the National Park.

The Historic Environment Action Plan (HEAP) will sit alongside the Nature Recovery Action Plan (NRAP)<sup>6</sup> as background evidence for the National Park Management Plan and will help the National Park Authority plan for the future. It has been prepared to help us look after the Historic Environment all around us.

<sup>3</sup> <https://gov.wales/sites/default/files/publications/2019-07/priorities-for-the-historic-environment-of-wales.pdf>

<sup>4</sup> <https://gov.wales/programme-for-government-2021-to-2026.html#section-73287>

<sup>5</sup> <https://gov.wales/sites/default/files/publications/2021-02/areas-outstanding-natural-beauty-national-parks-2018-report%20.pdf>

<sup>6</sup> <https://bannau.wales/environment/nature-recovery-action-plan/>





# Thousands of years of history

FROM THE STONE AGES TO THE SECOND WORLD WAR

359

scheduled  
monuments

Maen Llia



5

Cadw guardianship  
sites



Brecon Cathedral

1946

listed buildings



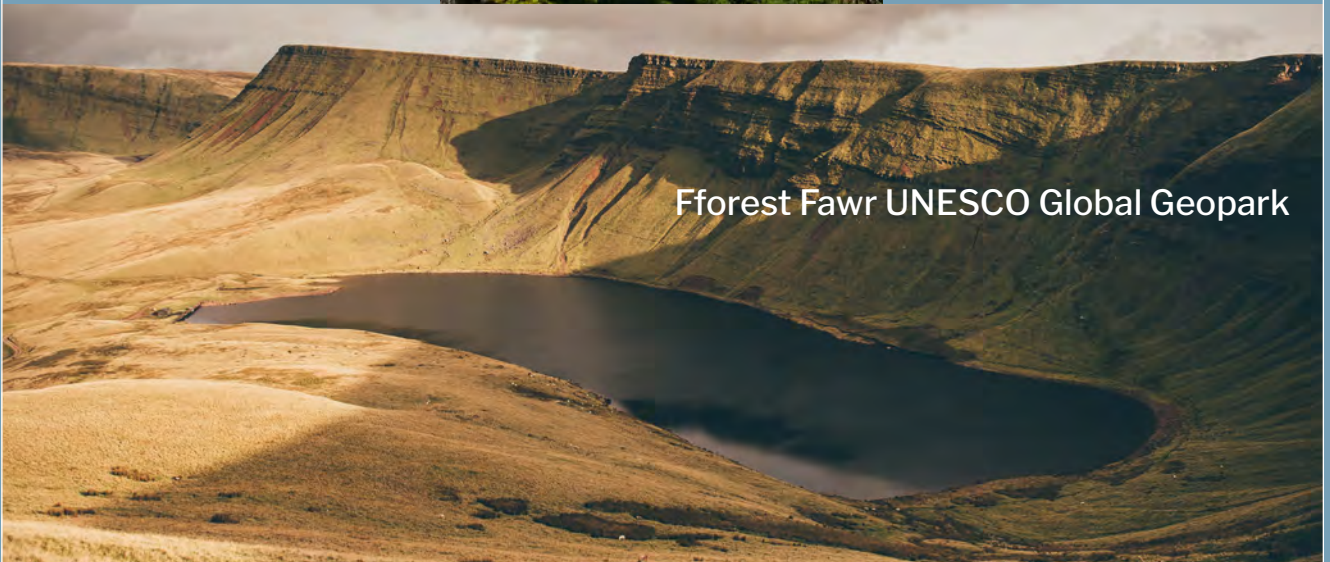
Y Gaer

Registered  
historic  
landscapes



18

Registered historic  
parks and gardens



Fforest Fawr UNESCO Global Geopark

Part of Blaenavon Industrial  
Landscape World Heritage Site



5

designated Conservation Areas

Nearly 17,000

recorded sites of historic interest





# Our Historic Environment

Bannau Brycheiniog National Park contains some of the most beautiful, spectacular and dramatic sites in Wales, and is an area of national importance with a designation conferring the highest status for conservation. From some of our most impressive and recognisable monuments – our great hillforts, spectacular castles or industrial landscapes - to buried archaeological remains and the warp and weft of local places, the fabric of these landscapes evidence how people have interacted with, managed and lived within these mountains and valleys for thousands of years.

The National Park has inherited a wealth of archaeological and built heritage. Cave systems can contain some of the earliest archaeological material to be found in the Park and prehistoric remains, testifying to ancient ways of life and death, can be found well preserved in our uplands. Important remains of Mesolithic hunter-gatherer camps have been identified within our peatlands. The Neolithic chambered tombs of the Black Mountains are recognised internationally for their significance, and the later Bronze Age burial cairns are a characteristic feature of our ridgelines. Iron Age Hillforts, often with spectacular views from commanding positions, link upland and lowland.

The Roman invasion of Wales in the first century AD led to the construction of a network of forts and camps across our landscapes, with the road systems established then forming the basis for later transport networks. Ancient myths and legends echo from earlier periods. One such focus, Llangors lake, contained an early medieval royal crannog, the only known example in Wales.







## CYN HANES DIWEDDARACH YN SIR FRYCHEINIOG

## LATER PREHISTORY IN BRECKNOCKSHIRE

Mae gwaith metel yn nodi dechrau'r Oes Efydd (tua 2500 Cyn Crist) a newid mewn arferion claddu. Cafodd y beddrodau gyda siambrau eu disodli gan y garnedd gron, oeddi yn cynnwys un gladdfa fel arfer. Yn Sir Frycheiniog, mae tua 350 o'r rhain wedi gorosi, yn bennaf ar dir uchel, gan fod gweithgaredd diweddarach wedi dinistrio mwyafrif y safleoedd ar dir isel. Mae'r claddfeydd wedi arwain at ddarganfod gwrthrychau efydd, crochenwaith a gweiddillion sgerbydau neu weddillion wedi'u llosgi. Mae safleoedd aneddiadau o'r cyfnod hwn unwaith eto yn anodd eu dynodi. Fodd bynnag, mae maen hir, rheol cerrig a chylchoedd cerrig yn nodwedd o ucheldir Sir Frycheiniog.

Roddid creu offer Haearn yn nodi'r newid i'r Oes Haearn (tua 650 Cyn Crist). Yn sgîl datblygiadau diwylliannol, gwehwyd adeiladu bryngaerau yn hytrach na henebion claddu, gydag oddeutu 64 wedi'u dynodi o amgylch yr afonydd Honddu, Tarrell a'r Wysg. Gallai'r aneddiadau hyn a amddiffynnwyd fod yn gywain a choeth, ac fe'i bwriadwyd i'w harddangos yn ogystal â bod yn amddiffynfa.

Metalworking marks the start of the Bronze Age (c.2500 BC) and a change in burial practise. Round cairns, usually containing a single burial, replace chambered tombs. In Brecknockshire, around 350 of these survive, principally on high ground, as later activity has destroyed most lowland sites. Burials have produced bronze objects, pottery and skeletal or cremated remains. Settlement sites from this period are again difficult to identify, however standing stones, stone rows and stone circles, are a feature of upland Brecknockshire.

The creation of Iron tools marks the change to the Iron Age (c.650 BC). Cultural developments saw the building of hill-forts instead of burial monuments, with around 64 identified surrounding the rivers Honddu, Tarrell and the Usk. These defended settlements could be elaborate and intended for show as well as for defence.







**Pen y Crug**

Medieval castles reflect the political changes associated with the Norman Conquest and the local power struggles which followed. Great swathes of the uplands were designated as Forests – hunting preserves for the Norman lordships. Medieval planned towns, such as Brecon and Hay, formed focal points for trade and cultural exchange. The tapestry of their surrounding arable and pastoral hinterlands form the core of the modern landscape. Our built heritage, including fine gentry houses, historic churches, towns, villages and dispersed farmsteads, contributes to Bannau Brycheiniog National Park's special qualities and sense of place. Some of the most spectacular ecclesiastical remains are monastic.

Agriculture was only one element in human exploitation of the landscape. Our distinctive geology has been an influential aspect of our heritage. Our underground environments have long attached human activity. Mining and quarrying can be traced back to the medieval period, but it was the massive expansion of industrialisation in the later post-medieval period which transformed South Wales into a powerhouse of the world. The World Heritage site at Blaenavon, along with other great industrial sites around the Park, together with their transport networks, transformed the landscape and attract many thousands of visitors a year. The urbanisation and population growth of South Wales in





the 19th and 20th centuries lead to increasing demand for food production and for a reliable clean water supply. Reservoirs supplied the populations of the developing towns of the south. A long history of military use has also left its marks on the landscape.

The Park has many thousands of historic assets recorded within its boundaries. There are nearly 17,000 assets on the Historic Environment Record, including 359 archaeological sites recognised as being of national importance and protected for the benefit of the nation. Eight Registered Landscapes of Outstanding or Special Historic Interest and 18 Historic Parks and Gardens have been identified as some of the best examples in Wales. Nearly 2000 Listed Buildings, five Conservation Areas, and many more regionally or locally important settlements, buildings and structures contribute to the National Park's special architectural and historic value.

This time depth testifies to both continuity and change, and includes some of the most precious buildings, archaeological sites and historic landscapes in Wales. Many of these survive as visible and upstanding features. These sites have survived for hundreds or thousands of years, and are a valuable resource, which need to be carefully managed and conserved to ensure that they survive for current and future generations to enjoy.



**Bullpit Meadow, Crickhowell**

PRW Photography





**Historic place names, whether of geographic features, settlements or individual properties, can provide a rich source of information about the historical development of a community and contribute to identity, a sense of place and belonging.**

Every single field, mountain, river and cliff has a name in Wales. The majority of these names are in the Welsh language and have existed for centuries. They form an essential and fragile component of our heritage. Most of these names are not recorded on maps, and some only exist orally in the local Welsh-speaking community. Welsh place names are intimately bound up with the landscape and history of the area, and as such allow us a window into the past, and a deeper understanding of the history of our communities. Some may reflect natural features locally, others historical events or people. In areas where the language is no longer widely spoken, they also serve as a reminder that Welsh was the community language right across Wales in the recent past, and as such, they serve to tie Anglophone communities in with their Welsh heritage.

If you are interested in place names, you can learn more from the Royal Commission on the Ancient and Historical Monuments of Wales here: <https://historicplacenames.rcahmw.gov.uk/> and if you would like to discover the meanings of local names, you will find a list of common elements here: <https://historicplacenames.rcahmw.gov.uk/glossary>

**Dr James January-McCann, RCAHMW**







# Caring for our National Park

The National Park Authority (NPA) and all relevant authorities are tasked with protecting our designated landscape for the benefit of the nation.

The National Park has two primary purposes:

**To conserve and enhance the natural beauty, wildlife and cultural heritage of the National Park**

**To promote opportunities for the public understanding and enjoyment of the special qualities of the National Park**

In carrying out its purposes the NPA shall seek to:

**Foster the economic and social wellbeing of local communities within the National Park**

In circumstances where the first purpose and second purpose are in conflict, the Sandford Principle sets out that where a resolution cannot be found, the first purpose must take precedence.

Every National Park is required by law to produce a National Park Management Plan. This Plan establishes shared objectives and priorities and influences not only the work of the National Park Authority but also a host of organisations and individuals that the Authority work alongside, including all the statutory bodies who are required to have due regard to the purposes and duty of National Parks<sup>7</sup>.

---

<sup>7</sup> [https://www.legislation.gov.uk/ukpga/1995/25/section/62#:~:text=\(2\)In%20exercising%20or%20performing,shall%20attach%20greater%20weight%20to](https://www.legislation.gov.uk/ukpga/1995/25/section/62#:~:text=(2)In%20exercising%20or%20performing,shall%20attach%20greater%20weight%20to)



The 2022 Welsh government remit letter for National Parks requires National Park Authorities to align their work to the key wellbeing objectives and to become exemplars in responding to the climate and nature emergencies. It recognises that the National Parks are home to agricultural communities who have worked and shaped our landscapes for thousands of years, and highlights that National Parks must work with communities to develop solutions delivering benefits for people and the environment.

The National Park Management Plan<sup>8</sup> works to address these challenges. The Plan covers a five-year period but has a much longer-term perspective. Five critical ‘missions’ have been established, to guide work over the coming years.

- **Climate Mission:** The Plan highlights the individual and collective part we all have to play in climate change mitigation and adaptation, to reach the ambition of net-zero greenhouse gas emissions across the National Park by 2035
- **Nature Mission:** The Plan urges action to promote habitat recovery, species conservation and ecosystem restoration to ensure that the Bannau Brycheiniog National Park are Nature Positive by 2030.
- **Water Mission:** The Plan aims to have achieved clean, safe, resilient and plentiful water resources and water environments by 2030.
- **People Mission:** The Plan aims by 2027 to have taken decisive action to support people to live and enjoy the Park sustainably and equitably.
- **Place Mission:** The plan highlights that it is in local places, that the work to drive the change comes together. It commits to working with the people and agencies who are deeply rooted in these places to identify the key challenges and work together to find and implement the solutions that work on the ground. It aims to have contributed to the development and implementation of the Key Place Plans by 2027.

The Management Plan highlights how we all have important roles to play in addressing the challenges facing us and in developing sustainable futures for our landscapes and communities. The Historic Environment sector, alongside owners, custodians, managers and visitors to historic sites have an important role to play in developing solutions and exemplar approaches in responding to the climate and nature emergencies, and promoting the vibrant culture of Wales<sup>9 10 11</sup>.

<sup>8</sup> <https://future.bannau.wales/>

<sup>9</sup> <https://gov.wales/sites/default/files/publications/2019-07/priorities-for-the-historic-environment-of-wales.pdf>

<sup>10</sup> <https://gov.wales/programme-for-government-2021-to-2026.html#section-73287>

<sup>11</sup> <https://gov.wales/sites/default/files/publications/2021-02/areas-outstanding-natural-beauty-national-parks-2018-report%20.pdf>







Flooding in Crickhowell following Storm Dennis, 2020

**We are already experiencing the effects of Wales' changing climate. Warmer temperatures, rising sea levels, changing rainfall patterns and more frequent extreme weather events are now familiar.**

The impact of these effects on our historic assets, which are irreplaceable, will have serious consequences for the Historic Environment and we need to respond to this by considering what we can do now and in the future to help increase the resilience of the Historic Environment.

In this context, the Climate Change Subgroup of the Historic Environment Group (HEG) in Wales (HEG 2019, 20) prepared with stakeholder engagement and public consultation the Historic Environment and Climate Change in Wales Sector Adaptation Plan (SAP), which was launched on the 18 February 2020.

The SAP is available bilingually as a download via the climate change section of the Cadw website: <https://cadw.gov.wales/advice-support/climate-change/adapting-to-climate-change>

**Louise Barker (Historic Environment Group Climate Change Subgroup)**





Monmouthshire and Brecon Canal

# Valuing our Historic Landscapes and Places

“

The Historic Environment is a vital part of the cultural identity of Wales. It is made up of many individual historic features which are known as historic assets. Historic assets include individual historic buildings and archaeological remains, historic parks and gardens, conservation areas and townscapes, historic landscapes, and World Heritage Sites. All these historic assets contribute to the distinctive character of all our places and to the quality of Welsh life. It is also a finite, non-renewable resource that we should sustain for the benefit of our own and future generations

**Cadw (2011) Conservation Principles**





Heritage is an important source of economic prosperity and growth<sup>13</sup>. Our beautiful historic towns and villages provide a focus for social and economic activity, providing jobs and attracting investment, business and visitors. Our archaeological sites testify to the time depth of our landscapes, adding layers of meaning and interest. Our monuments, historic parks and gardens, our remote uplands and historic farmed and industrial landscapes are appreciated for their own distinctive character and atmosphere and are popular places to live and to visit<sup>14</sup>.

Heritage is essential in supporting sustainable development and promoting green recovery<sup>15</sup>. Retrofitting and adaptive reuse of historic buildings generates employment, avoids waste, reduces consumption from new materials and reduces our overall carbon footprint<sup>16</sup>. The appearance and character of new development can be improved by sensitive and informed design, and by conserving, re-using and respecting historic buildings and spaces. Sustainable farming can produce fresh, local products sold in local towns, reducing food mileage. Conservation grazing, and traditional forms of woodland and peatland management can be essential in restoring habitats and protecting archaeological sites. Many historic sites have natural and cultural values, providing a range of green spaces and a variety of habitats, supporting biodiversity recovery, facilitating access to nature and providing information on past landscape change.

The Historic Environment contributes to the health and wellbeing of residents and visitors alike.<sup>17 18 19</sup> It supports people to live healthy lives, providing places to visit, social spaces, promoting walking and exercise, access to outdoors and opportunities for volunteering. The importance of access to green spaces, including historic parks and gardens and local heritage, in promoting physical and mental well-being is well recognised<sup>20 21</sup>. Within the National Park, over 60% of our scheduled monuments and many thousands of archaeological sites are located on freely accessible open access land. Our rights of way network can provide further access, often utilising historic transport routes, such as the Monmouthshire and Brecon Canal, cherished by visitors and residents alike<sup>22</sup>.

<sup>13</sup> <https://cadw.gov.wales/sites/default/files/2020-01/Annual%20Historic%20Environment%20Group%20for%20Wales%20-%20HEG%20Report%20Eng%202018-19.pdf>

<sup>14</sup> Brecon Beacons National Park visitor survey 2016 - 2017

<sup>15</sup> <https://unesco.org.uk/wp-content/uploads/2021/05/Biocultural-Heritage-and-Landscapes-Linking-Nature-and-Culture.pdf>

<sup>16</sup> <https://www.sciencedirect.com/science/article/pii/S0921344919304136>, <https://historicengland.org.uk/research/heritage-counts/2019-carbon-in-built-environment/carbon-in-built-historic-environment/>

<sup>17</sup> <https://www.nationaltrust.org.uk/stories/why-do-places-mean-so-much>

<sup>18</sup> MacBride-Stuart & Headington, 2019. Understanding the Health and Well-being benefits of the Brecon Beacons National Park for a community on its periphery

<sup>19</sup> Darville et al. 2017. Historic Landscapes and Mental Well-being. Available at: <http://www.archaeopress.com/ArchaeopressShop/Public/download.asp?id=%7B851FBF09-5ABA-4677-9A3E-E411F7D11DFE%7D>

<sup>20</sup> <https://www.ncbi.nlm.nih.gov/pmc/articles/PMC5663018/>

<sup>21</sup> <https://cadw.gov.wales/learn/15-minute-heritage>

<sup>22</sup> <https://canalrivertrust.org.uk/enjoy-the-waterways/canal-and-river-network/monmouthshire-and-brecon-canal>



# Data

published recently by Historic Environment Group for Wales (HEG) indicates that heritage:

- creates employment for around 40,000 people in Wales
- is an economic driver for the tourism sector: figures show that in 2019 of **75 MILLION** day visitors to Wales, **27 MILLION** were motivated to visit by the Historic Environment



A survey of visitors to the Brecon Beacons National Park in 2016 – 2017 found that **23%** of visitors said that the biggest influence on the decision to visit was prompted by a desire to experience the history and culture of the National Park.

The National Survey for Wales 2017–18 found that the amount of people in Wales who had attended or participated in arts, culture or heritage activities at least 3 times in the past year was

# 75%





© Crown copyright (2023) Visit Wales

### **Abergavenny: a gateway to the National Park**

Heritage enriches our lives. Our historic assets can be valued for their aesthetic qualities, and can create a focus for community pride, a sense of shared history and belonging. A study in 2015 found that 80% of people stated that local heritage makes their area a better place to live<sup>23</sup>. Our historic assets can help us understand how people lived and worked, and the beliefs and values they cherished. Research and interpretation are essential in promoting understanding of the past, revealing the experiences of diverse communities and exploring the multiple narratives that are contained within it. By working to understand our past, and promoting research into under-represented histories, we can break down barriers to participation and engagement, and contribute towards a more socially just future.

<sup>23</sup> [https://www.heritagefund.org.uk/sites/default/files/media/attachments/20\\_years\\_in\\_12\\_places\\_main\\_report\\_0.pdf](https://www.heritagefund.org.uk/sites/default/files/media/attachments/20_years_in_12_places_main_report_0.pdf)





St Gastyn

**Appealing to many who are interested in local history and the natural world, churchyards and other types of burial ground encapsulate the history of communities whilst offering a refuge for native wildlife.**

These unique sites, nestled in the heart of towns and villages across Bannau Brycheiniog National Park, have escaped both the plough and development. Therefore, the grassland species present often reveal how areas of the Park's wider countryside may have looked hundreds of years ago.

This old ancient grassland (meadow) was once widespread in the UK but is now rare. Since the 1940s over 97% has vanished. Burial grounds are some of the last places it remains. Sites rich in species are being identified by Caring for God's Acre as potential seed donor sites which have the potential to support historic habitat restoration in the local area.

Caring for God's Acre works with communities to record what they have and plan their conservation management. This ranges from recording the memorials which tell of lives past and the changing fashions in art and architecture over the centuries - to recording the species present in these special places.

If you are interested in finding out more Caring for God's Acre's website is <https://www.caringforgodsacre.org.uk/>





# Why do we need an Action Plan?

The deep time-depth of the Park, and the layers of history can be read in our landscapes and townscape. Historic places that are well-maintained and well-managed add greatly to cultural life, and to our individual and collective wellbeing.

Our heritage needs to be cared for. National Parks are living landscapes that need to evolve to ensure the continued vitality of their communities. Managing and caring for the Historic Environment does not mean preserving these places ‘in aspic’. Indeed, archaeological evidence shows us how these landscapes have changed over many centuries. Further evolution is inevitable, driven by economic, technological and social change. The Historic Environment has an essential role to play in contributing to nature recovery, and in the transition to a carbon-neutral future.

However, our historic assets are a finite resource. Once destroyed, they are lost forever. Damage, neglect and loss, including loss of access, can affect the value and significance of historic sites. A commitment to managing change carefully is therefore essential, so that we protect what is important and special about our historic assets. The continued preservation of the archaeology and historic landscape of the Park depends upon sympathetic management by all those whose activities occur within it.

Caring for the Historic Environment requires us all to manage change carefully, ensuring that what is valued today is available to future generations. Cadw have set out 6 guiding principles for the conservation of the Historic Environment<sup>24</sup>.

1. Historic assets will be managed to sustain their values
2. Understanding the significance of historic assets is vital
3. The Historic Environment is a shared resource
4. Everyone will be able to participate in sustaining the Historic Environment
5. Decisions about change must be reasonable, transparent and consistent
6. Documenting and learning from decisions is essential

These principles underpin management of the Historic Environment, and inform strategies guiding us towards a more sustainable future.

---

<sup>24</sup> <https://cadw.gov.wales/advice-support/conservation-principles/conservation-principles>



This Historic Environment Action Plan focuses in on our physical, or tangible heritage. It does not purport to encompass the full breadth of Cultural Heritage<sup>25</sup>, which is commonly expressed in terms of:

- ‘Tangible’ cultural heritage, such as historic buildings and places, monuments, and artefacts, (commonly referred to as the ‘Historic Environment’).
- ‘Intangible’ cultural heritage, such as traditions, customs and practices, aesthetic and spiritual beliefs, artistic expression, language and other aspects of human activity.
- ‘Natural’ heritage, such as natural sites and physical, biological or geological formations.

However, the Partnership and the Plan strongly advocate for the development of a wider Cultural Heritage strategy to promote the vibrant culture and thriving Welsh language of the Bannau Brycheiniog National Park. An action to promote and advocate for this, is included as an essential element of this Plan.

## How has the Action Plan been developed, and who is it for?

The Well-being of Future Generations Act (2015) requires Welsh public bodies to work to improve the economic, social, environmental and cultural well-being of Wales. It places a sustainability duty on public bodies and includes a goal to promote and protect culture, heritage, and the Welsh language<sup>26</sup>.

Five ways of working have been established to support sustainable development and ensure that the needs of the present are met without compromising the ability of future generations to do the same. These highlight the importance of collaborating, integrating and involving people and groups in the development of strategies and plans. They also stress the importance of considering the long term, and working to prevent issues arising in the future, or existing problems from getting worse.

<sup>25</sup> <http://www.unesco.org/new/en/culture/themes/illicit-trafficking-of-cultural-property/unesco-database-of-national-cultural-heritage-laws/frequently-asked-questions/definition-of-the-cultural-heritage/>

<sup>26</sup> <https://www.futuregenerations.wales/about-us/future-generations-act/>





(2020 data)

Population of the park:

33,995

(2020 data)

Number of people who visit the park annually:

4.31 million

(2018 – 2022 data)

481

people engaged with  
National Park Authority  
heritage related walks

25

SDF supported heritage  
projects since 2016  
(total value of £116,867)



Communities team BBNPA

(2019 – 2021 data)

School visits to/supported by the National Park Authority:

**87 schools / around 5500 children**

**Non BBNPA led visits adding 120-150 more schools.**

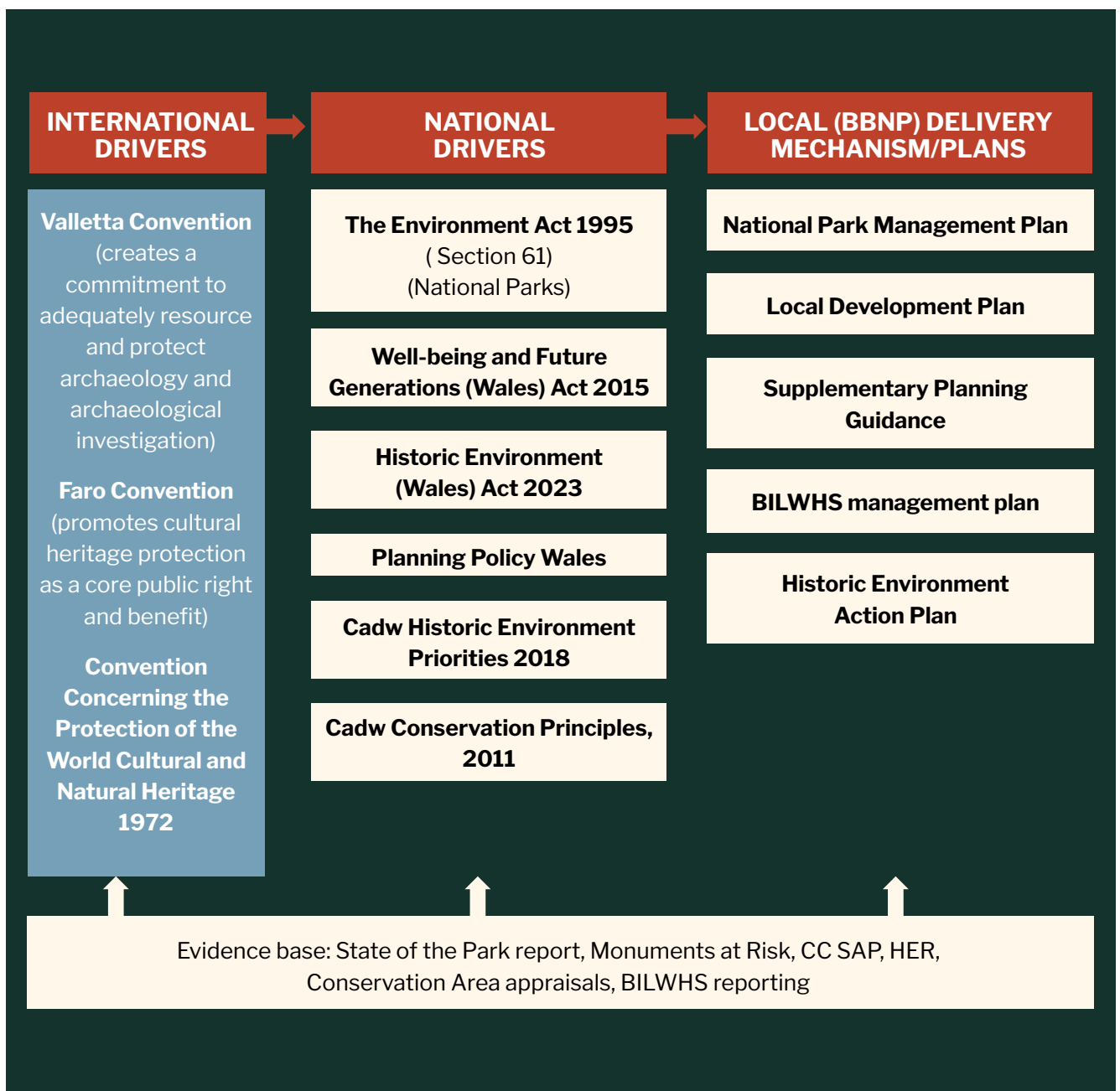






the work of the Historic Environment Partnership (HEP), a developing collaboration of organisations, groups and individuals, who all have a common interest in the Historic Environment of the National Park. Delivery of the HEAP will depend on consensus, collaboration, and long-term commitment and resources. By working together to maximise resources, knowledge, and experience, we have the greatest chance of success.

The HEAP provides a local framework in compliance with Wales' unique environmental legal and policy drivers, and is underpinned by a variety of laws, policies, plans and strategies, as shown in the diagram below.





# The Vis

The Historic Environment of the National Park will be carefully managed and celebrated, supporting biodiversity recovery and increasing resilience in the face of climate change. It will be valued and enjoyed by visitors and local communities, who will be inspired by a wealth of historic sites, stories and local traditions. Knowledge and understanding of our historic landscapes will be improved, informing and supporting the development of sustainable strategies for the future.<sup>27</sup>

<sup>27</sup> The vision has been developed through an early workshop attended by members of the heritage community, local communities and NPA staff, with updates following consultation with the Historic Environment Partnership.





# ion





# Support us



The success of the Historic Environment Action Plan will depend upon the sustained input of our Historic Environment Partnership. Many partners are operating in challenging times, with significant demands upon both time and resources. However, by working together, we can all contribute to the conservation, understanding and celebration of our Historic Environment. The Partnership is a collaboration which is open to all who want to contribute. A desire and commitment to help deliver the plan is the only requirement to be involved. To join the partnership please email: **[hep@beacons-npa.gov.uk](mailto:hep@beacons-npa.gov.uk)**.





# Purpose, Aims and Objectives



Llanddeusant



# Purpose and Aims of this Action Plan

The purpose of the Action Plan is to improve co-ordination and collaborative action to protect and celebrate the Historic Environment of the National Park for the public benefit it brings, supporting and informing the development of sustainable futures and green recovery.

The aims of the Action Plan are:

1. To ensure that the Historic Environment and cultural heritage are fully integrated in the National Park Management Plan, Partner Plans, and other key strategic documents.
2. To secure the conservation of the Historic Environment whilst promoting climate action and nature recovery in order to create more resilient places which retain those distinctive historic and cultural elements which make our National Park special.
3. To broaden participation and engagement, drawing on the Historic Environment and cultural heritage to connect people and place and to support the principle that National Parks are for everyone.
4. To improve collaboration, resourcing and capacity in order to deliver the ambitions set out in this plan.



Young Archaeologists Club at Pen Y Crug, Brecon

Sue Ware





# Action Plan Objectives (2023-2028)

The following objectives provide the framework for actions identified in Section 2

---

## Policy and Partnership

- To improve capacity to implement and develop the Action Plan
- To facilitate work with partners at all levels to unify action for heritage

## Conservation and Care

- To promote the sustainable management of the Historic Environment as integral to projects developed and implemented within the National Park
- To promote understanding of the interaction between cultural and natural ecosystems, supporting and informing sustainable strategies for green recovery and climate change mitigation.
- To facilitate work with authorities, owners, managers, communities and visitors in order to protect, conserve and enhance nationally, regionally and locally significant historic assets.

## Valuing and Celebrating: Public Benefits and Special Places

- To improve capacity in order to support community engagement and project development
- To celebrate and promote engagement with the Historic Environment for the health, wellbeing and public benefits it brings

## Promoting Knowledge and Understanding

- To develop evidence baselines and research priorities
  - To promote education, skills and training
-







An aerial photograph of a rural landscape. The foreground and middle ground are filled with a patchwork of green fields, separated by dark lines representing hedges or stone walls. A small village with a cluster of buildings is visible in the middle distance. The background shows rolling hills under a blue sky with some clouds.

# Part 2

**HISTORIC ENVIRONMENT ACTION PLAN:  
ACTIONS AND KEY PARTNERS**

---



# Background to the Action Plan Tables

The following four framework tables list actions that have emerged as a result of a series of discussions with heritage partners and staff at the National Park Authority. The Action Tables do not encompass all heritage activity within the National Park, but they seek to encompass a series of drivers and priorities held in common.

Many different individuals, groups and organisations work and contribute to the conservation and enhancement of our Historic Environment and cultural heritage. The Action Tables seek to build on work already underway and identify work contributing to the overarching purpose of this plan;

***To improve co-ordination and collaborative action to protect and celebrate the Historic Environment of the National Park for the public benefit it brings, supporting and informing the development of sustainable futures and green recovery.***

The Action Tables are intended to be dynamic and will evolve in future, in response to ongoing developments, drivers and opportunities.

## Notes to accompany the Action Tables:

- An indication of HEP member support for each action is as follows: Lead Partner (in bold), confirmed support (standard text) and potential support - to be confirmed (in italics). This does not exclude the involvement of other partners due to the Plan being an evolving document and it is expected that this will change as the HEAP develops
- Abbreviations are used, with full partner names given in Appendix 1
- An indication of priority and timescales are provided in the tables. The HEP's overall top five priorities for implementation are highlighted in peach
- A column to indicate a link to a Y Bannau: The Future Key Mission is included
- The 'critical links to projects' column is provided to give an indication of cross over with existing/planned partner-led initiatives
- It is recognised that some actions overlap and contribute to multiple objectives.
- Monitoring and evidencing progress in the context of broad landscape scale, multi partnership based plans pose many challenges. Baseline data sets are required against which to measure progress, and simple and time effective systems to collate key performance indicators are required. The Action tables include a column indicating potential data sources and indicators









# Policy and Partnership

	<b>Objectives</b> <i>Objectives should be specific statements that define measurable outcomes, e.g. what steps will be taken to achieve the desired outcome.</i> <i>Objectives for period of the plan 2021-2026 to move towards the vision</i>	<b>Actions</b> <b>SMART</b> <i>(Specific, Measurable, Achievable, Realistic and Timely)</i>	<b>Lead Organisations</b> <i>(a) in place, in progress</i> <i>(b) initiated, requires development,</i> <i>(c) requires initiation</i> <b>Major Partners (Lead, Confirmed, Potential)</b>	<b>Priority / Timescale</b>	<b>NPMP: Key Mission links</b>
<b>1</b>	To improve capacity to implement and develop the Action Plan	To seek funding to recruit a HEAP Implementation Officer to develop the Historic Environment Partnership, coordinate development and delivery of the Plan and evaluate the Plan's progress	c) <b>BBNPA/ HEP Core</b>	Year 1	All
<b>2</b>	To facilitate work with partners at all levels to unify action for heritage	Integrate HEAP into HEP plans, policies and projects	b) <b>BBNPA, HEP Core HEP Forum</b>	Year 1	All
<b>3</b>		Establish a regular Historic Environment Partnership Day	c) HEP nominated person – TBC	Year 2	All
<b>4</b>		Develop an online presence for HEAP & HEP. To include: <ul style="list-style-type: none"> <li>• Online access to HEAP, and systems for update</li> <li>• Resources, news, projects and events</li> <li>• Links to partners websites, resources</li> </ul>	c) <b>HEP Core, BBNPA comms team, All</b>	Year 1	All
<b>5</b>		Champion heritage in the development of national, regional and local policy and guidance	a) <b>CIfA, Cadw, ALGAO, HEG, HEP, All</b>	Ongoing	All





Outcomes	Critical Links to Projects/ Notes	Monitoring Indicators  <i>A suite of monitoring indicators will be agreed and included in performance assessment reviews.</i>  <i>How to quantify/ measure effectiveness?</i>  <i>Reporting processes</i>
<p>Improved capacity to</p> <ul style="list-style-type: none"> <li>• Develop the partnership network and support collaboration</li> <li>• Promote engagement with communities, landowners/ managers, farmers in delivery of the plan</li> <li>• Coordinate development and delivery of the action plan,</li> <li>• To promote and benefit from sources of funding</li> <li>• To establish and collate performance assessment indicators and evaluate plan progress</li> </ul>		<p>Data may include:</p> <ul style="list-style-type: none"> <li>• Improved capacity to support HEP</li> <li>• A thriving partnership</li> <li>• Ongoing development and delivery of HEAP</li> <li>• Annual reporting</li> </ul>
<ul style="list-style-type: none"> <li>• HEAP is referenced in partners work streams, plans and policies</li> <li>• The HEAP is referenced in BBNPA cross-departmental work streams, plans and policies, contributing towards collaborative holistic outcomes</li> <li>• Improved opportunities to promote cross-discipline project development, and collaboration with nature recovery and biodiversity initiatives.</li> </ul>	SFS, SLM, Peatlands, Tree planting, Nature Recovery, Climate change, Tourism, Communities, NRAP	<p>Indicators may include</p> <ul style="list-style-type: none"> <li>• HEAP integration into HEP partner plans</li> <li>• HEAP Integration into BBNPA cross-departmental projects and plans</li> </ul>
<ul style="list-style-type: none"> <li>• Awareness and profile of the work of organisations are raised</li> <li>• Projects celebrated and shared</li> <li>• Public engagement</li> </ul>		<p>Data may include:</p> <ul style="list-style-type: none"> <li>• Event stats (date of event, contributors, attendees)</li> </ul>
<p>Increased</p> <ul style="list-style-type: none"> <li>• Access to, knowledge and participation in HEP &amp; HEAP</li> <li>• Public understanding of the work of different groups</li> <li>• Enjoyment and engagement of the cultural heritage and Historic Environment of the Park</li> </ul>	Comms Strategy	<p>Data may include:</p> <ul style="list-style-type: none"> <li>• Initial development of website</li> <li>• Ongoing associated digital stats: website usage / social media posts etc</li> </ul>
<ul style="list-style-type: none"> <li>• HE input to the development of post-Brexit national policy and practice</li> <li>• The importance of the Historic Environment is documented and brought to the attention of policy and plan makers: strengthened representation of HE in National Park strategy, policy and programmes</li> </ul>	<ul style="list-style-type: none"> <li>• NPMP</li> <li>• LDP</li> <li>• State of the Park Reporting</li> </ul>	<p>Individual and collective appraisal of developing strategic policy for the Park (ongoing)</p>



# Conservation and Care

	<b>Objectives</b> <i>Objectives should be specific statements that define measurable outcomes, e.g. what steps will be taken to achieve the desired outcome.</i> <i>Objectives for period of the plan 2021-2026 to move towards the vision</i>	<b>Actions</b> <b>SMART</b> <i>(Specific, Measurable, Achievable, Realistic and Timely)</i>	<b>Lead Organisations</b> <i>(a) in place, in progress</i> <i>(b) initiated, requires development,</i> <i>(c) requires initiation</i> <b>Major Partners (Lead, Confirmed, Potential)</b>	<b>Priority / Timescale</b>	<b>NPMP: Key Mission links</b>
<b>1</b>	To promote the sustainable management of the Historic Environment as integral to projects developed and implemented within the National Park	Maintain capacity in the statutory planning system for the sustainable management of the Historic Environment, including monitoring and enforcement.	a) <b>BBNPA, WATS, Cadw, BBPS</b>	Ongoing	All
<b>2</b>		Maintain and improve systems for Historic Environment input into inter- disciplinary project development BBNPA (ie programmes not managed via the planning system).	b/c) <b>BBNPA, Cadw, WATs</b>	Ongoing	All
<b>3</b>	To promote understanding of the interaction between cultural and natural ecosystems, supporting and informing sustainable strategies for green recovery and climate change mitigation.	BBNPA Climate Mission: work towards the ambition of Net-zero greenhouse gas emissions across the National Park by 2035.  Concurrent work towards increasing resilience for the Historic Environment in line with the HE CC SAP	b) <b>BBNPA, HEG climate working group, All</b>	Ongoing	Climate Mission
<b>4</b>		Raising awareness of information and good practice: Woodlands  HE advice into the development of schemes, ensuring that the Historic Environment is understood and safeguarded during development of woodland creation programmes, good practice conservation management guidance is followed and the significance of heritage assets are respected	b) <b>Cadw, NRW WATs, BBNPA</b>	Ongoing	Climate, Nature, People and Place Missions





Outcomes	Critical Links to Projects/ Notes	Monitoring Indicators  <i>A suite of monitoring indicators will be agreed and included in performance assessment reviews.</i>  <i>How to quantify/ measure effectiveness?</i>  <i>Reporting processes</i>
<ul style="list-style-type: none"> <li>• Sufficient HE capacity to support the statutory planning function of the NPA</li> <li>• Maintenance and augmentation of the Regional Historic Environment Records (HERs) as an essential basis for informed decision making.</li> </ul>	LDP review WAT HERs	Data may include <ul style="list-style-type: none"> <li>• Staffing levels</li> <li>• HER stats</li> </ul>
<ul style="list-style-type: none"> <li>• Improved capacity for providing advice and project participation</li> <li>• Projects and programmes for change ( Climate, Nature, Water, People and Place missions) will be informed by an understanding of the distribution, type and significance of historic assets affected</li> <li>• The sustainable management of the Historic Environment is integrated and considered in all aspects of the management of National Park landscapes</li> </ul>	NRAP Tourism Policy/ Strategy Regional Historic Environment Records as an essential basis for informed decision making	Data may include <ul style="list-style-type: none"> <li>• Staff input</li> <li>• Partner input into projects</li> <li>• HER data (stats in relation to augmentation of records and data provision to support project development)</li> </ul>
<ul style="list-style-type: none"> <li>• Individual and collective action to develop climate change mitigation, adaptation, and resilience strategies</li> <li>• Strengthen linkages between BBNPA policy and activity and the Welsh Historic Environment and Climate Change Sector Adaptation Plan</li> </ul>	HE CC SAP, NRAP Built heritage, Peatlands, woodland creation NRW: <i>Landscape and Nature Recovery in a Changing Climate</i> work	Data may include <ul style="list-style-type: none"> <li>• BBNPA progress data</li> <li>• Evidence gathered to inform annual (January) reporting to the HE CC Sector Adaptation Plan</li> </ul>
<p>Accordance with the UK Forestry Standard &amp; Woodland for Wales Strategy 2009, 4</p> <ul style="list-style-type: none"> <li>• Projects and programmes for will be informed by an understanding of the distribution, type and significance of historic assets affected.</li> <li>• Archaeological sites are safeguarded and the integrity of historic landscapes are preserved.</li> <li>• Residents and visitors can experience the cultural history of woodlands and their historic features</li> </ul>	WAT input into the development of NRW Forest Resource Plans; FLA Glastir WCS/ WG woodland Grant schemes (continue until 2025, when new SLM schemes are adopted) National Forest for Wales Historic trees project NRAP, Coed Cymru	Indicators may include <ul style="list-style-type: none"> <li>• Appropriate HE consultation processes developed for woodland creation schemes</li> </ul> <p>Data may include</p> <ul style="list-style-type: none"> <li>• TBC Reporting mechanisms for above</li> </ul>



## Conservation and Care *(continued)*

	<b>Objectives</b> <i>Objectives should be specific statements that define measurable outcomes, e.g. what steps will be taken to achieve the desired outcome.</i>  <i>Objectives for period of the plan 2021-2026 to move towards the vision</i>	<b>Actions</b> <b>SMART</b> <i>(Specific, Measurable, Achievable, Realistic and Timely)</i>	<b>Lead Organisations</b> <i>(a) in place, in progress</i> <i>(b) initiated, requires development,</i> <i>(c) requires initiation</i>  <b>Major Partners</b> <b>(Lead, Confirmed, Potential)</b>	<b>Priority / Timescale</b>	<b>NPMP: Key Mission links</b>
5		<p>Raising awareness of information and good practice; Rivers and Waterways</p> <p>HE advice into the development of schemes, ensuring that the Historic Environment of our reservoirs, lakes, and rivers and waterways will be safeguarded during development of management/ riparian improvement schemes, and the cultural heritage of our waterways will be celebrated.</p>	b) <b>Cadw, NRW, WATs, BBNPA, Glandwr Cymru</b>	Ongoing	Water Mission
6		<p>Raising awareness of information and good practice: Peatland restoration</p> <p>HE advice into the development of Peatland restoration programmes, ensuring that the Historic Environment of peatlands will be safeguarded during development of restoration schemes, and understanding of the Historic Environment and paleoenvironmental record of the uplands of the National Park is improved.</p>	<p>b) <b>Cadw, WATs, NRW, BBNPA.</b> CCE Cardiff</p>	<p>Ongoing</p> <p>Ongoing</p>	<p>Climate and Nature Missions</p> <p>All</p>
7		<p>Raising awareness of information and good practice: SLM, Nature Recovery</p> <p>Interrelations between the historic and natural environment are understood and strengthened for mutually beneficial outcomes and supporting development of sustainable strategies for the future</p>	a/b) <b>BBNPA, WATs, NRW</b>	Ongoing	All





Outcomes	Critical Links to Projects/ Notes	Monitoring Indicators  <i>A suite of monitoring indicators will be agreed and included in performance assessment reviews.</i>  <i>How to quantify/ measure effectiveness?</i>  <i>Reporting processes</i>
<ul style="list-style-type: none"> <li>Projects and programmes will be informed by an understanding of the distribution, type and significance of historic assets affected</li> <li>The historical significance of our waterways is protected</li> <li>Residents and visitors can experience the cultural history and historic features of waterways</li> </ul>	BBNPA River Crisis Task Force  WAT Rivers Project, Riparian improvement Schemes, Monmouthshire & Brecon Canal Project, Dŵr Cymru Brecon Beacons Mega catchment Initiative NRAP  NRW: River 4 Life project (Usk)  Rivers Trust/Afonydd Cymru	Indicators may include <ul style="list-style-type: none"> <li>Appropriate HE consultation processes developed for improvement schemes</li> </ul> Data may include <ul style="list-style-type: none"> <li>TBC Reporting mechanisms for above</li> </ul>
<ul style="list-style-type: none"> <li>Accordance with Best Practise Guidance : IUCN guidance, draft National Guidance</li> <li>Peatland restoration schemes will be well informed, the Historic Environment will be protected, and projects can articulate the multiple benefits of schemes</li> <li>Improved understanding of the evidence base of the paleoenvironmental record in the uplands of the National Park</li> </ul>	Peatland Restoration programmes  Wales Draft National Guidance  BBNP Paleoenvironmental Review	Indicators may include <ul style="list-style-type: none"> <li>Development of agreed Guidance</li> <li>Improved baseline data</li> <li>Successful holistic development and implementation of schemes</li> <li></li> </ul>
<ul style="list-style-type: none"> <li>Supporting development of cultural ecosystem services approaches,</li> <li>Improving dialogue between the HEP Partnership and LNP, seeking opportunities to collaborate, promoting existing projects and initiatives</li> <li>seeking opportunities to collaborate cross-departmentally within BBNPA</li> </ul>	NRAP, BAR  LNP  BBNPA Volunteer and survey network  Conservation projects: ie Garn Goch, Bryn Oer  Caring For God's Acre  NRW: <i>Landscape and Nature Recovery in a Changing Climate</i> work	Indicators may include: <ul style="list-style-type: none"> <li>Development of Integrated, cross-disciplinary projects</li> </ul>

## Conservation and Care *(continued)*

	<b>Objectives</b>  <i>Objectives should be specific statements that define measurable outcomes, e.g. what steps will be taken to achieve the desired outcome.</i>  <i>Objectives for period of the plan 2021-2026 to move towards the vision</i>	<b>Actions</b>  <b>SMART</b> <i>(Specific, Measurable, Achievable, Realistic and Timely)</i>	<b>Lead Organisations</b>  <i>(a) in place, in progress</i> <i>(b) initiated, requires development,</i> <i>(c) requires initiation</i>  <b>Major Partners</b> <b>(Lead, Confirmed, Potential)</b>	<b>Priority / Timescale</b>	<b>NPMP: Key Mission links</b>
<b>8</b>		<p>Raising awareness of information and good practice: Agri Environmental and Sustainable Farming Schemes</p> <p>Promotion of integrated approaches and sustainable management of the Historic Environment in the development of SLM/SFS</p>	<p>1. a/b) <b>Cadw, NRW, WATs, RCAHWW, BBNPA</b> (Policy Team &amp; Heritage team), <i>All</i></p>	Ongoing	All





Outcomes	Critical Links to Projects/ Notes	Monitoring Indicators <i>A suite of monitoring indicators will be agreed and included in performance assessment reviews.</i> <i>How to quantify/ measure effectiveness?</i> <i>Reporting processes</i>
<ul style="list-style-type: none"> <li>Ensuring that cultural heritage and Historic Environment are recognised and identified as a public good in development of emerging policy.</li> <li>Contribution to the development of detail that will underpin the SFS, and tsHistoric Environment specialists in the Welsh Archaeological Trusts and Cadw.</li> </ul>	SFS PONT NRAP	Indicators may include <ul style="list-style-type: none"> <li>Appropriate HE consultation processes developed for SLM/SFS</li> </ul> Data may include <ul style="list-style-type: none"> <li>TBC Reporting mechanisms for above</li> </ul>

The upper River Usk





## Conservation and Care *(continued)*

	<b>Objectives</b> <i>Objectives should be specific statements that define measurable outcomes, e.g. what steps will be taken to achieve the desired outcome.</i>  <i>Objectives for period of the plan 2021-2026 to move towards the vision</i>	<b>Actions</b> <b>SMART</b> <i>(Specific, Measurable, Achievable, Realistic and Timely)</i>	<b>Lead Organisations</b>  <i>(a) in place, in progress (b) initiated, requires development, (c) requires initiation</i>  Major Partners <b>(Lead, Confirmed, Potential)</b>	<b>Priority / Timescale</b>	<b>NPMP: Key Mission links</b>
<b>9</b>	To facilitate work with authorities, owners, managers, communities and visitors in order to protect, conserve and enhance nationally, regionally and locally significant historic assets.	Partnership based working to conserve and enhance nationally significant/ designated historic assets.	a/b) <b>Cadw, WATs, BBNPA Planning and Countryside teams, NT, Mon CC, Heritage Watch, BBNPA, Heritage Volunteers, BBPS, Property and Landowners, Church Committees, All</b>	Ongoing	All

Talgarth





Outcomes	Critical Links to Projects/ Notes	Monitoring Indicators  <i>A suite of monitoring indicators will be agreed and included in performance assessment reviews.</i>  <i>How to quantify/ measure effectiveness?</i>  <i>Reporting processes</i>
<p>The percentage of Scheduled Monuments and Listed Buildings in good condition is increased; reduction in the number of designated historic assets at risk</p> <ul style="list-style-type: none"> <li>• Sustainable management of nationally important historic assets and their settings through the planning system</li> <li>• Work in partnership to ensure the most appropriate form of protection is applied to heritage assets.</li> <li>• Development of a priority list &amp; strategy for conservation management of Scheduled Monuments within the BBNPA</li> <li>• Development of a Listed Buildings at Risk Strategy</li> <li>• Work with volunteers and communities to promote beneficial management of designated heritage assets</li> <li>• Work with authorities, partnership/ interest groups, landowners and managers to promote beneficial management of historic assets</li> <li>• Work in partnership to monitor, record and investigate incidents of crime and anti-social behaviour – ‘Heritage Crime’.</li> </ul>	<p>Planning department</p> <p>Warden teams, Heritage Volunteers</p> <p>Heritage Watch</p> <p>Cadw Archaeology Strategy</p> <p>SDF/ Heritage in Places Fund</p> <p>Clydach Ironworks LEI Blaenllynfi Project Pontneddfechan Gunpowder Works</p> <p>Llandetty Church and Churchyard project</p>	<p>Data may include</p> <ul style="list-style-type: none"> <li>• Planning stats</li> <li>• SM condition data</li> <li>• LB stats</li> <li>• Improved systems for Heritage crime reporting</li> <li>• Diocesan inspection data</li> </ul>





## Conservation and Care *(continued)*

	<b>Objectives</b> <i>Objectives should be specific statements that define measurable outcomes, e.g. what steps will be taken to achieve the desired outcome.</i>  <i>Objectives for period of the plan 2021-2026 to move towards the vision</i>	<b>Actions</b> <b>SMART</b> <i>(Specific, Measurable, Achievable, Realistic and Timely)</i>	<b>Lead Organisations</b>  <i>(a) in place, in progress (b) initiated, requires development, (c) requires initiation</i>  Major Partners <b>(Lead, Confirmed, Potential)</b>	<b>Priority / Timescale</b>	<b>NPMP: Key Mission links</b>
<b>10</b>	To facilitate work with authorities, owners, managers, communities and visitors in order to protect, conserve and enhance nationally, regionally and locally significant historic assets.	To promote the beneficial management of Registered Historic Landscapes and Registered Parks and Gardens	a) <b>Cadw, NRW, BBNPA, Planning and Countryside team, WATS</b>	Ongoing	All
<b>11</b>		To work in partnership to protect the Outstanding Universal Values of the Blaenavon Industrial Landscape World Heritage Site	a) <b>Torfaen CBC, Cadw, GGAT WAT, BBNPA</b>	Ongoing	All

Blaenavon Industrial Landscape World Heritage Site, part of which is within the National Park





Outcomes	Critical Links to Projects/ Notes	Monitoring Indicators  <i>A suite of monitoring indicators will be agreed and included in performance assessment reviews.</i>  <i>How to quantify/ measure effectiveness?</i>  <i>Reporting processes</i>
<ul style="list-style-type: none"> <li>• Provision of advice supporting the sustainable management Registered Historic Landscapes, Parks and Gardens delivered through the Planning system</li> <li>• Provision of heritage advice informing development of management plans and landuse schemes (e.g. peatlands/ tree planting) for programmes not managed via the planning system</li> </ul>	<p>Craig Y Nos Country Park Management Plan</p> <p>SDF/ Heritage in Places Fund</p>	<p>Data may include</p> <ul style="list-style-type: none"> <li>• Planning statistics</li> <li>• Project stats</li> <li>• NRW <i>Development Trends in Registered Historic Landscapes data</i></li> </ul>
<p>Protection of OUV Blaenavon Industrial Landscape World Heritage Site</p> <ul style="list-style-type: none"> <li>• Promotion of the beneficial management of the BILWHS through the planning system</li> <li>• Contribution to the Blaenavon WHS Steering Group Meetings</li> </ul>	<p>BILWHS Partnership</p> <p>BILWHEG (Volunteer group)</p> <p>SDF/ Heritage in Places Fund</p>	<p>Data may include</p> <ul style="list-style-type: none"> <li>• Planning statistics</li> <li>• Meeting stats?</li> <li>• Volunteering info?</li> </ul>



Peter Rhys Williams



## Conservation and Care *(continued)*

	<b>Objectives</b> <i>Objectives should be specific statements that define measurable outcomes, e.g. what steps will be taken to achieve the desired outcome.</i>  <i>Objectives for period of the plan 2021-2026 to move towards the vision</i>	<b>Actions</b> <b>SMART</b> <i>(Specific, Measurable, Achievable, Realistic and Timely)</i>	<b>Lead Organisations</b> <i>(a) in place, in progress</i> <i>(b) initiated, requires development,</i> <i>(c) requires initiation</i>  Major Partners <b>(Lead, Confirmed, Potential)</b>	<b>Priority / Timescale</b>	<b>NPMP: Key Mission links</b>
<b>12</b>	To facilitate work with authorities, owners, managers, communities and visitors in order to protect, conserve and enhance nationally, regionally and locally significant historic assets.	To improve and enhance our historic townscapes, villages, and the settings of our historic assets.	a) <b>BBNPA Planning team, All</b>	Ongoing	People and Place, All

### Brecon



Peter Rhys Williams



**Bannau:** Past Present And Future



Outcomes	Critical Links to Projects/ Notes	Monitoring Indicators <i>A suite of monitoring indicators will be agreed and included in performance assessment reviews.</i> <i>How to quantify/ measure effectiveness?</i> <i>Reporting processes</i>
<p>Improvements in our townscapes and the settings of our historic assets by realising the opportunities afforded by designating Conservation Areas and developing Placemaking</p> <ul style="list-style-type: none"> <li>• Conservation Area Appraisals review and enhancement works</li> <li>• Promotion of improvements through the planning system, new designations, provision of advice and guidance, Place Planning</li> </ul>	<p>Mon &amp; Brec Canal Local Listing Project BAR Strategy Signage and shopfronts guidance Windows guidance Colour Guidance project SDF/Heritage in Places Fund</p>	<p>Data may include</p> <ul style="list-style-type: none"> <li>• CAA review and enhancement</li> <li>• Planning stats</li> <li>• Production of guidance</li> </ul>

Crickhowell





## Conservation and Care *(continued)*

	<b>Objectives</b> <i>Objectives should be specific statements that define measurable outcomes, e.g. what steps will be taken to achieve the desired outcome.</i>  <i>Objectives for period of the plan 2021-2026 to move towards the vision</i>	<b>Actions</b> <b>SMART</b> <i>(Specific, Measurable, Achievable, Realistic and Timely)</i>	<b>Lead Organisations</b>  <i>(a) in place, in progress (b) initiated, requires development, (c) requires initiation</i>  Major Partners <b>(Lead, Confirmed, Potential)</b>	<b>Priority / Timescale</b>	<b>NPMP: Key Mission links</b>
<b>13</b>	To facilitate work with authorities, owners, managers, communities and visitors in order to protect, conserve and enhance nationally, regionally and locally significant historic assets.	Promotion of the favourable management of locally and regionally significant historic assets.	a) <b>WATS, BBNPA, Nat Trust, BBPS, BSMF, FF Churches, Church Committees</b> All	Ongoing	People and Place, All



Monmouthshire and Brecon Canal





Outcomes	Critical Links to Projects/ Notes	Monitoring Indicators <i>A suite of monitoring indicators will be agreed and included in performance assessment reviews.</i> <i>How to quantify/ measure effectiveness?</i> <i>Reporting processes</i>
<p>The contribution that locally and regionally important historic assets make to the special qualities of the National Park and its local places is recognised and documented.</p> <p>The favourable management of locally and regionally significant historic assets is promoted, for this and future generations</p> <ul style="list-style-type: none"> <li>• Maintenance and augmentation of the Regional Historic Environment Records as an essential basis for informed decision making.</li> <li>• Promotion of beneficial management and mitigation of impacts to undesignated archaeological sites and historic assets as managed through the planning system and through mechanisms such as Place Planning</li> <li>• Work with authorities, partnership/ interest groups, land owners and managers to promote beneficial management of undesignated historic assets</li> <li>• Work in partnership and within communities to ensure that non-designated and intangible heritage is recognised and protected.</li> <li>• Improvements in understanding of the distribution, mapping, and character of our ancient, veteran, and notable trees and hedges</li> </ul>	<p>BS&amp;MF/BBNPA – Farmsteads project</p> <p>BBNP Historic trees Project</p> <p>Fforest Fawr UNESCO Global Geopark management group</p> <p>Warden teams</p> <p>Canal and River Trust; Mon and Brecon canal</p> <p>Church Committees, Friends of Friendless Churches</p> <p>Caring for God’s Acre</p> <p>SDF/Heritage in Places Fund</p>	<p>Data may include</p> <ul style="list-style-type: none"> <li>• HER stats</li> <li>• Planning Stats</li> <li>• Project stats</li> </ul>



Cwmyoy Church

Nigel Forster

# Valuing and Celebrating: Public Benefits and Special Places

	<b>Objectives</b> <i>Objectives should be specific statements that define measurable outcomes, e.g. what steps will be taken to achieve the desired outcome.</i>  <i>Objectives for period of the plan 2021-2026 to move towards the vision</i>	<b>Actions</b> <b>SMART</b> <i>(Specific, Measurable, Achievable, Realistic and Timely)</i>	<b>Lead Organisations</b> <i>(a) in place, in progress</i> <i>(b) initiated, requires development,</i> <i>(c) requires initiation</i>  <b>Major Partners (Lead, Confirmed, Potential)</b>	<b>Priority / Timescale</b>	<b>NPMP: Key Mission links</b>
<b>1</b>	To improve capacity in order to support community engagement and project development.	Develop BBNPA resources and capacity to support volunteering, community engagement and benefit from funding opportunities	c) <b>BBNPA</b>  TBC budget allowing	Year 1	All
<b>2</b>	To celebrate and promote engagement with the Historic Environment for the health, wellbeing and public benefits it brings	Development of an Historic Environment Communication and Interpretation Strategy.	c) <b>HEP, BBNPA Communications team</b> All	Year 1	All
			a) ClfA, Cadw, ALGAO, HEG, HEP, All		





Outcomes	Critical Links to Projects/ Notes	Monitoring Indicators  <i>A suite of monitoring indicators will be agreed and included in performance assessment reviews.</i>  <i>How to quantify/ measure effectiveness?</i>  <i>Reporting processes</i>
<p>Increased capacity to support community engagement in the heritage of the park:</p> <ul style="list-style-type: none"> <li>• Work in partnership to develop flagship park- wide projects, support local projects and provide forums for the promotion of research and learning</li> <li>• Improved understanding of public benefits of the heritage of the park: health, wellbeing, nature recovery</li> </ul> <p>Increase partnership and cross-sectoral working</p> <ul style="list-style-type: none"> <li>• Support children's engagement in heritage and the next generations of archaeologists / conservationists</li> <li>• Identify opportunities to work with partners to improve inclusivity, and work with under-represented groups.</li> </ul> <p>Improved awareness of potential funding sources to support the development of heritage and engagement projects (ie SDF)</p> <ul style="list-style-type: none"> <li>• Prepare for unpredictability in funding opportunities, by identifying priorities and developing 'shovel ready' projects.</li> </ul>	<p>NPMP: Missions BPS: Tramroads/ Trig Points projects CBA: YAC Existing Heritage Volunteers – 'Adopt a Monument' scheme Ambassadors Geopark Nat Trust Canals, communities and Wellbeing Partnership project (Powys County Council's Countryside Services, Regeneration and Tourism teams, Brecon Beacons National Park Authority, Canal and River Trust, Monmouthshire County Council and Montgomeryshire Wildlife Trust and South and West Wales Wildlife Trust) BBNPA SDF Communities team</p>	<p>Indicators may include</p> <ul style="list-style-type: none"> <li>• Improved capacity for community based projects</li> </ul> <p>Data may include</p> <ul style="list-style-type: none"> <li>• SDF statistics</li> <li>• Data from Communities team</li> <li>• Data from the Canals, communities and well-being project</li> </ul>
<p>Increased understanding, enjoyment and engagement in the cultural heritage and Historic Environment of the Park</p> <ul style="list-style-type: none"> <li>• Improved public access to interpretation materials, and information pertaining to historic assets in the National Park.</li> <li>• Improved recognition of the public benefits of heritage, including nature recovery, health and wellbeing.</li> <li>• To increase knowledge of and participation in HEP, supporting and promoting the work of partners, developing and celebrating themes with local organisations.</li> </ul>	<p>WATs, RCAHMW, Cadw, National Trust, PONT  Canal &amp; River Trust: step by step programme BS&amp;MF, Brecon Story,  Brecknock History Forum  Church committees, FFChurches,  BILWHEG  Amgueddfa Cymru  BBNP Communities, Tourism Team/Policy, Geopark Management Group</p>	<p>Indicators may include</p> <ul style="list-style-type: none"> <li>• Development of strategy</li> </ul> <p>Data may include:</p> <ul style="list-style-type: none"> <li>• X no of posts, blogs, website access data</li> </ul>

## Valuing and Celebrating: Public Benefits and Special Places *(continued)*


	<b>Objectives</b> <i>Objectives should be specific statements that define measurable outcomes, e.g. what steps will be taken to achieve the desired outcome.</i> <i>Objectives for period of the plan 2021-2026 to move towards the vision</i>	<b>Actions</b> <b>SMART</b> <i>(Specific, Measurable, Achievable, Realistic and Timely)</i>	<b>Lead Organisations</b> <i>(a) in place, in progress</i> <i>(b) initiated, requires development,</i> <i>(c) requires initiation</i> <b>Major Partners (Lead, Confirmed, Potential)</b>	<b>Priority / Timescale</b>	<b>NPMP: Key Mission links</b>
<b>3</b>	To celebrate and promote engagement with the Historic Environment for the health, wellbeing and public benefits it brings	To advocate for the development of a Cultural Heritage Action Plan for the Park	c) <b>BBNPA</b> , HEP Core, Brecon Story, TBC	Year 1	All
<b>4</b>		Develop an Historic Environment Community Engagement and Volunteering Strategy	b) <b>BBNPA + Volunteer engagement officer, HEP, BBPS, BSMF, WATs community officers, Y Gaer</b>	Year 2	All
<b>5</b>		To celebrate the work of our county, and local history and archaeology societies	<b>BS&amp;MF, Brecon Storey, Brecknock History Forum, HEP/ BBNPA Communications team, All</b>	Year 1	People and Place Missions, All

Pen y Crug





Outcomes	Critical Links to Projects/ Notes	Monitoring Indicators
		<p><i>A suite of monitoring indicators will be agreed and included in performance assessment reviews.</i></p> <p><i>How to quantify/ measure effectiveness?</i></p> <p><i>Reporting processes</i></p>
Strategic plan to promote and advocate for NP's broader cultural heritage, including Welsh Language, Arts and Literature	Welsh Culture Strategy (due 2023)	<p>Indicators may include</p> <ul style="list-style-type: none"> <li>• Establishment of a group and/or Cultural Heritage Strategy Lead for the Park</li> <li>• Development of the Strategy</li> <li>• Resources to support it</li> </ul>
<p>Strategic plan developed:</p> <ul style="list-style-type: none"> <li>• Priorities identified</li> <li>• Heritage Volunteering Database</li> <li>• Improved opportunities for participation and engagement</li> <li>• Partnership resources developed to support community engagement and volunteering opportunities.</li> <li>• New opportunities for young adults and children</li> <li>• Increased audience diversity</li> <li>• Identification of funding opportunities</li> </ul>	BBNPA Volunteering strategy Communities team	<p>Data may include</p> <ul style="list-style-type: none"> <li>• SDF statistics</li> <li>• Data from Communities team</li> <li>• Data from the Canals, communities and Wellbeing project</li> </ul>
<p>Support for local and county groups (Item 1 Valuing and celebrating)</p> <p>Development of BB Heritage Resources webpage and communications plan (Item 2 Valuing and Celebrating)</p>	<p>BSMF Events, Brycheniog, Hanes Y Gaer, Church committees, FFCchurches, WATs, BILWHEG</p> <p>Amgueddfa Cymru</p> <p>BBNP Tourism Team/Policy, Geopark</p> <p>SDF/ Heritage In Places Fund</p>	<p>Indicators may include</p> <ul style="list-style-type: none"> <li>• Development and implementation of NP Communications plan (See Valuing and Celebrating Action 2)</li> <li>• SDF statistics</li> </ul>



# Promoting Knowledge and Understanding

	<b>Objectives</b> <i>Objectives should be specific statements that define measurable outcomes, e.g. what steps will be taken to achieve the desired outcome.</i> <i>Objectives for period of the plan 2021-2026 to move towards the vision</i>	<b>Actions</b> <b>SMART</b> <i>(Specific, Measurable, Achievable, Realistic and Timely)</i>	<b>Lead Organisations</b> <i>(a) in place, in progress</i> <i>(b) initiated, requires development,</i> <i>(c) requires initiation</i> <b>Major Partners (Lead, Confirmed, Potential)</b>	<b>Priority / Timescale</b>	<b>NPMP: Key Mission links</b>
<b>1</b>	To develop evidence baselines and research priorities	Increase understanding of the state of heritage of the Park through commission of a State of Heritage & Cultural Capital Audit	c) HEP: definition of parameters, appointment of contractor	Year 1	All
<b>2</b>	To develop evidence baselines and research priorities	Promote development of research priorities and their delivery, supporting development of the BBNP research prospectus	c) HEP: definition of parameters, appointment of contractor	Year 2/3	People and Place, All

**Black Mountains**



© Crown copyright: RCA/HMW



**Bannau: Past Present And Future**



Outcomes	Critical Links to Projects/ Notes	Monitoring Indicators
		<p><i>A suite of monitoring indicators will be agreed and included in performance assessment reviews.</i></p> <p><i>How to quantify/ measure effectiveness?</i></p> <p><i>Reporting processes</i></p>
<ul style="list-style-type: none"> <li>Increased understanding of the state of the heritage of the park,</li> <li>Increased understanding of the public benefits of heritage to the National Park: Health, Wellbeing, Nature recovery,</li> <li>Evidence baseline to inform NPMP, State of the Park report, and future HEAP actions.</li> <li>Recommendations for development of a priority work programme in support of HEAP</li> </ul>	NPMP, LDP, State of The Park reporting, HAR, Heritage watch, CCSAP, Canal and River Trust Step by Step programme, Caring for Gods Acre, NRAP, Vital Signs, Canals, Communities and Wellbeing Partnership	<p>Indicators may include</p> <ul style="list-style-type: none"> <li>Resultant report and evidence baseline</li> </ul>
<ul style="list-style-type: none"> <li>Improved understanding, data, promotion of research, gap analysis, interpretative themes.</li> <li>Development of Park- wide (cross-regional), narratives for the BBNP Area</li> <li>Published summaries of the heritage and archaeology of the National Park as a whole: Supporting celebration and understanding of the HE of the park, as a foundation to promote future research, community engagement and as a tool to support conservation management</li> </ul>	<p>BBNPA Research Partnership/Prospectus</p> <p>Welsh Archaeological Research Agenda</p> <p>Cadw's Archaeological Strategy, Cadw's Historic Environment Skills Manager</p> <p>RCAHMW work</p> <p>Existing academic research programmes</p> <p>CCSAP</p> <p>WELCAAP</p> <p>Anti - Racist Wales Action Plan</p>	<p>Indicators may include</p> <ul style="list-style-type: none"> <li>Production of HE chapter for the Park Research Prospectus</li> <li>Improved understanding of research priorities at a landscape scale</li> <li>Resources for BBNP park-wide HE narratives and outreach materials</li> </ul>



Garn Goch



Gabriella Karney Photography

## Promoting Knowledge and Understanding *(continued)*

	<b>Objectives</b> <i>Objectives should be specific statements that define measurable outcomes, e.g. what steps will be taken to achieve the desired outcome.</i>  <i>Objectives for period of the plan 2021-2026 to move towards the vision</i>	<b>Actions</b> <b>SMART</b> <i>(Specific, Measurable, Achievable, Realistic and Timely)</i>	<b>Lead Organisations</b> <i>(a) in place, in progress</i> <i>(b) initiated, requires development,</i> <i>(c) requires initiation</i>  Major Partners <b>(Lead, Confirmed, Potential)</b>	<b>Priority / Timescale</b>	<b>NPMP: Key Mission links</b>
<b>3</b>	To develop evidence baselines and research priorities	To improve understanding of cultural ecosystems service approaches in the management of park landscapes	c) HEP: definition of parameters, appointment of contractor	Year 2	All
<b>4</b>		Maintenance and enhancement of the Statutory Historic Environment record for the Park	a) <b>WATs</b> , BBNPA, All	Ongoing	All
<b>5</b>		Promotion of the Heritage Watch Scheme for the BBNPA area. Inclusion of a heritage remit within any BBNPA Wildlife and Rural Crime Officer secondment post for the National Park	b) <b>BBNPA warden team</b> , police pan-Wales HC lead, Cadw HC lead	Ongoing	All
<b>6</b>	To promote education, skills and training	To promote opportunities for education, skills and training in the heritage sector	<b>BBNPA</b> rural skills Policy/ Working group, HEP, <i>Amgueddfa Cymru, Cadw, Y Gaer</i>	Year 1/2	All





Outcomes	Critical Links to Projects/ Notes	Monitoring Indicators <i>A suite of monitoring indicators will be agreed and included in performance assessment reviews.</i> <i>How to quantify/ measure effectiveness?</i> <i>Reporting processes</i>
<ul style="list-style-type: none"> <li>Promotion of understanding of the interrelationship between the natural and historic environments</li> </ul>	NPMP, LDP, State of The Park reporting, HAR, Heritage watch, CCSAP, Canal and River Trust Step by Step programme, Caring for Gods Acre, NRAP, Vital Signs, Canals, Communities and Wellbeing Partnership State of Heritage and Cultural Capital Assessment	Indicators may include <ul style="list-style-type: none"> <li>Resultant report and evidence baseline</li> </ul>
<ul style="list-style-type: none"> <li>Development and augmentation of the statutory HER, the fundamental baseline for sustainable management of the Historic Environment of the Park</li> </ul>	WATs	Data may include <ul style="list-style-type: none"> <li>WAT Stats for HER augmentation</li> </ul>
Increased capacity to: <ul style="list-style-type: none"> <li>Improve understanding of Heritage crime within the National Park</li> <li>Promote links with the Heritage Watch scheme</li> <li>Develop/ commission baseline assessment of heritage crime in the park</li> <li>Improved and systems for the reporting and recording of Heritage crime</li> <li>Prevention work and improved capacity to respond &amp; deal with damage cases</li> </ul>	Dyfed- Powys <i>Heritage Watch group</i> , Gwent Police force, South Wales police Force, Cadw, WATs	Indicators may include <ul style="list-style-type: none"> <li>Establishment of Post</li> <li>Improved baselines for heritage crime in the park</li> <li>Establishment of appropriate reporting systems</li> <li>Reduction in unauthorised works and damage</li> </ul>
<ul style="list-style-type: none"> <li>Opportunities for developing public awareness, understanding, enjoyment of and engagement with the Historic Environment through primary, secondary and tertiary curricula and lifelong learning.</li> <li>Promotion of resources and training offered by education and skills providers.</li> <li>Development of the NPA Heritage Ambassadors programme</li> </ul>	BBNPA Rural Skills Policy working group BBNPA Education Team <i>The new Curriculum for Wales</i> Y Gaer Amgueddfa Cymru learning programme Cadw Lifelong Learning team/ Historic Environment Skills Manager WATs	Indicators may include <ul style="list-style-type: none"> <li>Input to the BBNPA rural skills Policy/ Working group</li> <li>Development of Ambassador materials</li> </ul> Data may include <ul style="list-style-type: none"> <li>Website usage stats: Heritage Ambassador programme</li> </ul>



# Appendices



The lonely shepherd, Llangattock Mountain





## Appendix 1: Membership of the HEP Core group

- Dr Paul Belford (HEP Chair), Director, Clwyd-Powys Archaeological Trust (CPAT). The Clwyd-Powys Archaeological Trust was established in 1975 and its object is the 'education of the public in archaeology'. CPAT is one of four Welsh Archaeological Trusts working closely with other national, regional and local bodies to help conserve, understand and promote all aspects of the Historic Environment in Wales. The Welsh Archaeological Trusts are independent charities. <https://cpat.org.uk/home/about-us/>
- Janet Bailey (HEP Vice Chair). Branch Lead, Brecon Beacons Young Archaeologists Club (BBYAC). The Young Archaeologists' Club (YAC) is a UK-wide club, promoting 8-16 year olds participation in archaeology, and it part of the Council for British Archaeology. The Brecon Beacons Branch is based in Brecon and is run by a team of volunteers. <https://www.yac-uk.org/clubs/brecon-beacons>
- Dr Liz Bickerton, Trustee, the Brecknock Society and Museum Friends (BSMF). Since it was founded in 1928, the Brecknock Society has been studying and promoting the history and culture of the historic county of Brecknock. It gives particular support to the Brecknock Museum & Art Gallery, and, as Museum Friends, seeks to assist its operation and development. Its journal, Brycheiniog, is published annually and seeks to stimulate a wider understanding of the history, archaeology, literature, and arts of the former county of Brecknock. The Society is an independent charity. <https://brecknocksociety.co.uk/about/>
- Anna Irwin, Inspector of Historic Buildings, Cadw. Cadw are the Welsh Government's Historic Environment service working for an accessible and well-protected Historic Environment for Wales. The Inspector of Historic Buildings sits within the Historic Environment branch of Cadw and undertakes a range of duties related to protecting, conserving and sustaining the built Historic Environment in Wales. <https://cadw.gov.wales/> <https://cadw.gov.wales/>
- Martin Buckle, Chair, Brecon Beacons Park Society (BBPS). The Brecon Beacons Park Society is a voluntary organisation open to everyone. Its main purpose is to advance the enhancement, protection and conservation of the countryside and other amenities of the Brecon Beacons National Park for the benefit of the public. It provides opportunities for healthy recreation and in particular walking. The Society is an independent charity. <https://www.breconbeaconsparkociety.org/about-bbps/>
- Dr Toby Driver, Senior Investigator (Aerial Survey), The Royal Commission on the Ancient and Historical Monuments of Wales. The Royal Commission on the Ancient and Historical Monuments of Wales is a national body, who have a leading role in developing and promoting understanding of the archaeological, built and maritime heritage of Wales. It generates, curates and supplies information for individuals, authorities and the government. The Royal Commission is sponsored by the Welsh Government. <https://rcahmw.gov.uk/about-us/>
- Elizabeth Jeffreys, Project Director, Brecon Story. The purpose of Brecon Story (previously the Brecon Heritage & Cultural Network) is to provide a united approach to raising awareness of the town's rich heritage and the vibrancy of its cultural & artistic life. The network is a collaborative partnership with leadership from Brecon Cathedral, bringing together Brecon's heritage &



**Y Gaer: museum, art gallery and library, Brecon**

cultural attractions, community organisations, Brecon Town Council's new Information Centre: Visit Brecon, Brecon Beacons Tourism and Powys County Councils Tourism Unit, and includes stakeholders from the business community. The Brecon Heritage & Cultural Network is a local action group, and have received funding from Arwain, the LEADER development programme in Powys. <https://breconstory.wales/home>

- Julian Stedman (Former Member Champion for Heritage) Bannau Brycheiniog National Park Authority. Bannau Brycheiniog National Park was established in 1957, and is one of the three national parks in Wales. Bannau Brycheiniog National Park Authority is a special purpose local authority, which though its primary purposes is tasked with the conservation and enhancement of the natural beauty, wildlife and cultural heritage of the National Park, and the promotion of enjoyment and understanding of its special qualities by the public. It has a statutory duty to foster the economic and social well-being of communities living within the National Park. The BBNPA is funded by the Welsh Government. <https://bannau.wales/>





## Appendix 2: Abbreviations

ALGAO: Association of Local Government Archaeology Officers

BAR Strategy: Biodiversity Action Reporting Strategy

BBNPA: Bannau Brycheiniog National Park Authority

BBPS Brecon Beacons Park Society

BHF: Brecknock History Forum

BILWHS: Blaenavon Industrial Landscape World Heritage Site

BSMF: Brecknock Society and Museum Friends

ClfA: Chartered Institute for Archaeologists

CPAT: Clwyd-Powys Archaeological Trust

CU: Cardiff University

DAT: Dyfed Archaeological Trust

DPP: Dyfed Powys Police

FFC: Friends of Friendless Churches

FLA: Felling Licence Applications

GGAT: Glamorgan-Gwent Archaeological Trust

Glastir WCS: Glastir Woodland Creation Scheme

HAR: Heritage at Risk

HC: Heritage Crime

HE CC SAP: Historic Environment Climate Change Sector Adaptation Plan.

HEG: Historic Environment Group

HER: Historic Environment Record

IUCN: International Union for the Conservation of Nature

LB: Listed Building

LDP: Local Development Plan

Mon CC: Monmouthshire County Council

MOU: Memorandum of Understanding

NPA: National Park Authority

NRAP: Nature recovery Action Plan

NRW: Natural Resources Wales

NT: National Trust

OUV: Outstanding Universal Value

RCAHMW: Royal Commission on the Ancient and Historical Monuments of Wales

SM: Scheduled Monument

SDF: Sustainable Development Fund

SFS: Sustainable Farming Scheme/

SLM: Sustainable Land Management

WATs: Welsh Archaeological Trusts

WCS: Woodland Creation Schemes

WELCAAP: Welsh Conflict Archaeology Advisory Panel

WATs: Welsh Archaeological Trusts

WCS: Woodland Creation Schemes

Castell Dinas, Rhiangoll valley



©CFAT Photo Number: 09-c-0100



**Bannau:** Past Present And Future



## Appendix 3: Glossary

**BBNPA Peatland Restoration programme:** The BBNPA has delivered several peatland restoration project since 2005. These projects aim to restore peatland that is in an unfavourable condition and consequently emit carbon. These projects have significant environmental, social and economic benefits and have been developed in collaboration with various organisations. <https://bannau.wales/environment/peatlands-and-uplands/>

**BBNPA Research Prospectus:** The BBNPA has developed research partnerships with several universities to aid with its research needs. Through these partnerships over 50 research projects at undergraduate, postgraduate and PhD level have been completed.

**Brecknock History Forum:** Since it was founded in 1928, the Brecknock Society has been studying and promoting the history and culture of the historic county of Brecknock. It gives particular support to the Brecknock Museum & Art Gallery, and, as a Museum Friends, seeks to assist its operation and development. <https://brecknocksociety.co.uk/resources/hanes/>

**Caring for Gods Acre:** Caring for God's Acre works nationally to support groups and individuals to investigate, care for, and enjoy churchyards and burial grounds. <https://www.caringforgodsacre.org.uk/>

**Canals, Communities and Wellbeing Partnership Project:** The project will create opportunities for increased wellbeing, for individuals and communities along the corridors of canals in Mid Wales. It is a partnership project between Powys County Council's Countryside Services, Regeneration and Tourism teams, 'Bannau Brycheiniog National Park Authority, Canal and River Trust, Monmouthshire County Council and Montgomeryshire Wildlife Trust and South and West Wales Wildlife Trust) Canals, Communities & Wellbeing

**Culture Strategy:** The Co-operation Agreement and updated Programme for Government commit to 'Engage with the arts, culture and heritage sectors to develop a new culture strategy'. This builds on commitments in the Senedd by the Deputy Minister for Arts and Sport, and Chief Whip to take this work forward in 2022. <https://www.gov.wales/programme-for-government-2021-to-2026-html>

**Farmsteads Characterisation:** The Farmsteads Character Statement (in prep) will provide an overview of the main characteristics of traditional farm buildings in the National Park, to help inform and stimulate research, support community initiatives, decision making in development control and agri-environment grant schemes. It places farmsteads in the character of their landscapes, showing how people have used the resources of the National Park and the various types of farmsteads and buildings you may find within it.

**Geopark:** Designated a UNESCO Global Geopark in 2015, Fforest Fawr is one of over 150 geoparks worldwide recognised by UNESCO for their distinctive geology. It's not just about rocks and geology though, a geopark celebrates an area's history and archaeology, the natural and human life within its boundaries. <https://www.fforestfawrgeopark.org.uk/>



**Glastir:** Glastir was the Welsh Government's sustainable land management scheme, through which financial support was offered to farmers and land managers. It paid for the delivery of specific environmental goods and services aimed at combating climate change, improving water management, maintaining and enhancing biodiversity (Natural Resources Wales / Glastir Woodland scheme). Glastir will be replaced by new Sustainable Farming Scheme from 2025 (currently under consultation, 2022).

**Historic Environment Climate Change Sector Adaptation Plan:** In April 2019, the Welsh Government declared a national climate emergency to accelerate action to tackle climate change. This requires both mitigation to reduce greenhouse gas emissions, through measures such as energy efficiency, and adaptation to prepare for the impacts of climate change. To help raise awareness of the risks and opportunities of climate change and the need for adaptation, the climate change subgroup of the Historic Environment Group (HEG) has published the Historic Environment and Climate Change in Wales Sector Adaptation Plan.

<https://cadw.gov.wales/advice-support/climate-change/adapting-to-climate-change>

**Heritage Crime:** Heritage crime is any unlawful activity which harms historic assets including buildings, monuments, parks, gardens and landscapes.

<https://cadw.gov.wales/advice-support/historic-assets/heritage-crime>

**Heritage Watch:** Heritage watch is a collaboration between Police forces, Cadw, The Welsh Archaeological Trusts and the National Parks of Wales, to raise public awareness of sites at risk from heritage crime, improve monitoring, reporting, and repair of sites affected by heritage crime. <https://www.dyfed-powys.police.uk/police-forces/dyfed-powys-police/areas/about-us/about-us/heritage-crime/>





**Historic Environment (Wales) Act 2023:** The Historic Environment (Wales) Bill was introduced into Senedd Cymru on 4 July 2022, passed on 28 March 2023 and received Royal Assent on 14 June 2023. This is the first consolidated legislation in the Welsh Government's initial five-year programme to improve the accessibility of Welsh law. This historic piece of legislation provides fully bilingual, orderly and accessible law for the effective protection and management of our unique historic environment so that it can continue to contribute to the well-being of Wales and its people. <https://cadw.gov.wales/advice-support/historic-environment-wales-act-2023>

**Historic Trees project:** A project run by the Bannau Brycheiniog National Park Authority wardens, mapping the extensive range of ancient and veteran trees across the park, which makes a key contribution to the cultural, historical and biodiverse landscape. <https://treecouncil.org.uk/new-network-brecon-beacons/>

**Local Development Plan:** The Local Development Plan sets our policies and proposals to guide development in the National Park. These policies and proposals aim to meet the needs for housing, jobs and services whilst protecting the Park's high-quality environment. The Local Development Plan entered the review phase in December 2017.

**Mega Catchment Project:** Dwr Cymru/Welsh Water led project working with stakeholders at a landscape scale to co-create a common vision which will deliver the best possible outcomes for everyone who lives, works and benefits from the greater areas surrounding the National Park.



Middle Maestorglwd

**Monmouthshire & Brecon Canal Project:** The Bannau Brycheiniog National Park Authority in partnership with the Canal and River Trust, delivered a project which told the story of the Monmouthshire and Brecon Canal. It used animated films to show 4 different tramroads and their relation to the canal to engage people with the industrial path of the area.

**Nature Recovery Action Plan:** The Nature Recovery Action Plan (NRAP) guides the work of the Bannau Brycheiniog National Park Local Nature Partnership (LNP), a collaboration which is open to all who want to contribute. It sets out who the NRAP is for, its purpose, its policy and legislative context, what will happen to aid nature recovery and the key partners and actions.

<https://www.beacons-npa.gov.uk/environment/nature-recovery-action-plan/>

**National Forest for Wales:** In 2020, Welsh Government announced a commitment to the National Forest for Wales. It aims to create areas of new woodland, and help to restore and maintain some of our irreplaceable ancient woodlands. Grant applications were opening in 2022, to provide financial support for people to create new woodlands and enhance and expand existing woodlands <https://gov.wales/national-forest-wales>

**National Park Management Plan/ Y Bannau The Future:** The Bannau Brycheiniog National Park Management Plan sets the direction for the National Park for the next five years and beyond. Five bold 'missions' on climate, water, nature, people and place aim to guide the National Park back to operating within safe environmental limits in a way that supports people's wellbeing. It provides the overarching vision and framework for the National Park from which flow many strategies and plans, including HEAP. The Management Plan sets out how the statutory purposes and duty of the National Park will be met. <https://bannau.wales>

**Rivers Project:** Cadw funded Welsh Archaeological Trust Project to develop good quality baseline data to identify opportunities for historic asset management and to better inform management decisions for assets at risk. Clwyd – Powys Archaeological Trust undertaking the works in relation to the Rivers Usk, Honddu and Grwyne in the Park.

**Royal Commission on the Ancient and Historical Monuments of Wales:** Founded in 1908 and incorporating the National Monuments Record of Wales, the Royal Commission has a leading national role in developing and promoting understanding of the archaeological, built and maritime heritage of Wales, as the originator, curator and supplier of authoritative information for corporate and governmental decision makers, researchers, and the general public. <https://rcahmw.gov.uk/>

**State of the Park Report:** The State of the Park Report aims to gather evidence to inform the Management Planning process. It is constituted of data from various sources and forms the first step in the Strategic Environmental Assessment for the Management Plan. The plan provides indicators and a baseline for trends, which is updated every 2 to 3 years.

**Sustainable Development Fund:** The SDF supports projects in the Bannau Brycheiniog National Park which deliver economic, environmental, community and cultural benefits; Have the support and involvement of local communities; Improve services, opportunities and access for all; Bring people together in partnerships to tackle problems; Involve and support local businesses and the local economy; Demonstrate innovation and best practice; Involve young people; Encourage use of the Welsh language; Offer opportunities for volunteering and skills development <https://bannau.wales/communities/sustainability-2/sustainable-development-fund/>







**Sustainable Farming Scheme:** The Scheme will be the main source of future Government support for farmers in Wales. Farmers will be rewarded for actions taken to respond to the climate and nature emergencies, alongside the sustainable production of food. In 2022 the Welsh Government published its Outline Proposals for the Sustainable Farming Scheme, which outlines the approach that will be taken to agri-environment funding following the transition away from the EU Common Agricultural Programme: <https://gov.wales/sites/default/files/publications/2022-07/sustainable-farming-scheme-outline-proposals-for-2025.pdf>

**Sustainable Land Management:** The Welsh Governments guiding principle for future agricultural policy.

**Tramroads project:** A project developed by the BBPS, in collaboration with a number of organisations, to identify former tramroads within the Brecon Bacons National Park with a view to safeguarding their heritage and sustaining their roles as routes for walking. The project has funding from Cadw.

**UK National Parks Historic Environment Joint Statement:** The Joint Statement is the expression of the intention of the signatories to further the sustainable management, public understanding, access to, and enjoyment of the cultural heritage of National Parks  
<https://www.nationalparksengland.org.uk/home/about-national-parks-england/policy/our-work-pages2/historic-environment-and-cultural-heritage>

**Vital Signs Project:** Potential project to develop a surveillance and monitoring programme (Vital Signs) with partners for the National Park. Draft Vital Signs strategy has been written thanks to an Enabling Natural Resources and Well-being Development Grant. Currently developing funding bids to enable the strategy to be finalised and delivered.





### Waun Fignen Felen

**Well-being of Future Generations Act:** The Well-being of Future Generations (Wales) Act is about improving the social, economic, environmental, and cultural well-being of Wales. It makes the public bodies listed in the Act think more about the long-term, work better with people and communities and each other, look to prevent problems and take a more joined-up approach.

[\(Guide to the Future Generations Act\)](#)

**Welsh Conflict Archaeology Advisory Panel:** Originating in the Cadw C20th Military sites Working Group and with representatives from Cadw, the Royal Commission, the four Welsh Archaeological Trusts, Historic England, the Defence Infrastructure Organisation and other agencies and national bodies. WelCAAP exists to raise the profile of recent conflict archaeology in Wales and the impacts on the communities and landscapes of Wales, as well as to disseminate best practice pertaining to the identification, research, protection, conservation, interpretation and presentation of eighteenth, nineteenth and twentieth century conflict sites across the Historic Environment in Wales.

**Welsh Archaeological Research Agenda:** Since 2001 the archaeological community in Wales have worked on the production of a regularly reviewed and updated research framework, which aims to collate, contextualise and promote understanding and research opportunities within the archaeology of Wales. Documents on a series of period-based, and thematic categories are regularly reviewed and updated ([Research Framework for the Archaeology of Wales - Fframwaith Ymchwil i Archaeoleg Cymru](#)).





# Acknowledgements

With many thanks to the following partners and stakeholders who have contributed to the development of the Action Plan:

To Dr Paul Belford, for ably chairing our sessions, and the representatives on our core group for their time, support and guidance.

To the numerous individuals amongst our wider network who have contributed with content, imagery, and data during the development of the plan., and to the many consultees who have read, commented and fed back advice on working documents, allowing the production of this consultation draft.

The input and support of National Park Authority staff, in helping to initiate and promote the development of the Plan is gratefully acknowledged.

With many thanks to Rebecca Ingleby Davies for the design of this document.

For more information about the Bannau Brycheiniog Historic Environment Partnership, please visit <https://bannau.wales/planning/heritage2/historic-environment-action-plan/>

For more information about the Historic Environment of the Park please visit:

The Historic Environment Records; <https://www.archwilio.org.uk/arch/>

The Royal Commission on the Ancient and Historical Monuments of Wales Online Catalogue; <https://coflein.gov.uk/>

National Historic Assets of Wales; <https://cadw.gov.wales/>

People's Collection Wales; [https://www.peoplescollection.wales/?gclid=Cj0KCQjwqoibBhDUARIsAH2OpWgJvMmZsF65DePANdJ-kLaagxPIEU-CeBcxvDTS3W2JJDxCyzQVIUaAla4EALw\\_wcB](https://www.peoplescollection.wales/?gclid=Cj0KCQjwqoibBhDUARIsAH2OpWgJvMmZsF65DePANdJ-kLaagxPIEU-CeBcxvDTS3W2JJDxCyzQVIUaAla4EALw_wcB)



